


FILED
GREENVILLE CO. S.C.
Apr 11 9 10 AM '85
DONNIE S. TAMMERSLEY
R.M.C.

Legend: I.N. --- New Iron Pin
I.O. --- Old Iron Pin



J. HARVEY CLEVELAND

THE LINE

LITTLE FALLS CREEK

ROAD

LOGGING

37.5 ACRES

11G-78

Note: Dotted Lines Taken From Plot Of Property Of C. G. Trammell, Recorded At 4A - 115.

J. HARVEY CLEVELAND

DUCKWORTH LANE

RIVER FALLS WATER ASSOC.

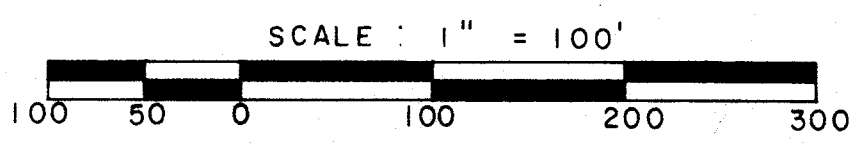

GUINN

FILED
GREENVILLE CO. S.C.
Apr 11 9 10 AM '85
DONNIE S. TAMMERSLEY
R.M.C.

11G-79


SURVEY FOR
J. HARVEY CLEVELAND
RIVER FALLS GREENVILLE CO.
SOUTH CAROLINA
FEBRUARY 26, 1985

30563



I hereby certify that the ratio of precision of the field survey is 1/2500 as shown hereon and the area was determined by D.M.D method of area calculation.

W. R. Williams, Jr. P.E. & L.S. No. 3979



W. R. WILLIAMS, JR.
ENGR./SURVEYOR, Inc.
P. E. & L. S. No. 3979
15 S. MAIN STREET
TRAVELERS REST, S. C.
29690